



Sand in Taufers

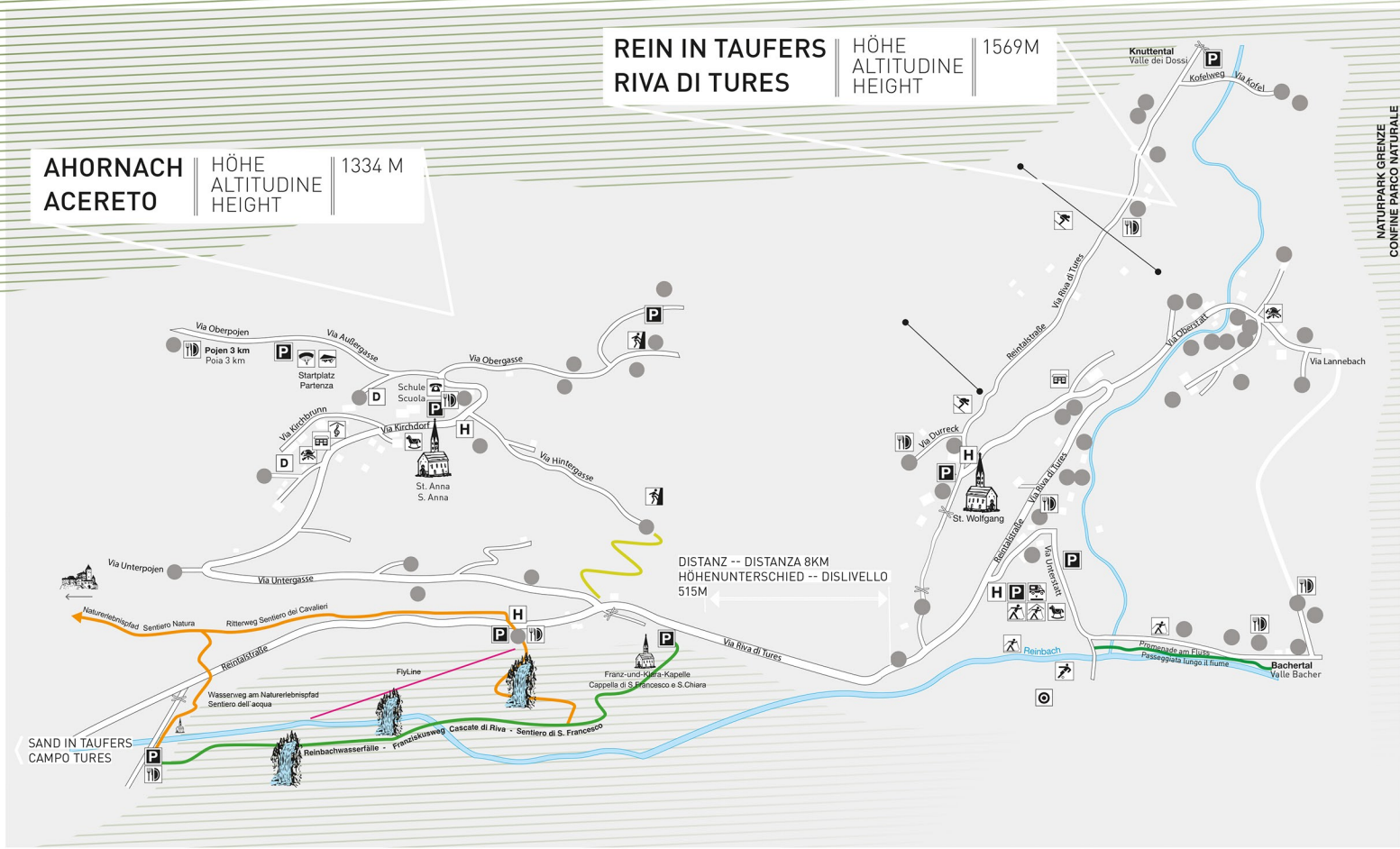
Dorflplan / Piantina paese / Village Map

Ahrntal
Valle
Aurina



**AHORNACH
ACERETO** | HÖHE
ALTITUDE
HEIGHT | 1334 M

**REIN IN TAUFERS
RIVA DI TURES** | HÖHE
ALTITUDE
HEIGHT | 1569 M



NATURPARK GRENZE
CONFINE PARCO NATURALE

**BERGFRAKTIONEN
FRAZIONI DI MONTAGNA
MOUNTAIN VILLAGES** | **SAND IN TAUFERS
CAMPO TURES** | AHORNACH -- ACERETO 1334 M
REIN IN TAUFERS -- RIVA DI TURES 1569 M

**LEGENDE
LEGENDA
KEY**

- | | | | |
|---------------------------------------------------------|--------------------------------------------------------|---------------------------------------------------------|---------------------------------------------------------------|
| Tourismusbüro · Associazione Turistica · Tourist Office | Sportplatz · Campo sportivo · Sports ground | Apotheke · Farmacia · Pharmacy | Klettern · Arrampicare · Climbing |
| Bergbahnen · Impianti di risalita · Cableways | Skikindergarten · Asilo sci · Skikindergarten | Arzt · Medico · Doctor | Boulder |
| Bibliothek · Biblioteca · Library | Skischule · Scuola di sci · Ski school | Sanitätseinheit · USL | Fitness |
| Bus-Haltestelle · Fermata autobus · Bus Stop | Tankstelle · Distributore · Filling station | Wireless Internet Zone/zona/zone | Biathlon |
| Drachenfliegen · Deltaplano · Hang-glider | Tanzlokal · Discoteca · Dancing | Pfarrmuseum · Museo parrocchiale · Parish Museum | Direktvermarkter · Vendita diretta · Direct sale |
| Paragliten · Parapendio · Parachute | Tennis | Polizei · Carabinieri · Police | Ritterweg · Sentiero dei Cavalieri · Knight's hiking track |
| Eislaufplatz · Pattinaggio · Skating-rink | Vereinshaus/Bürgersaal · Sala comunale · Town hall | Postamt · Ufficio postale · Post office | Naturerlebnispfad · Sentiero natura · Nature Experience Trail |
| Fahrradweg · Pista ciclabile · Cycleway | Museum · Museo | Restaurant/Imbissstube · Ristorante · Restaurant | |
| Feuerwehrhalle · Pompiere · Fire brigade hall | Werkstatt · Officina · Car service station | Schwimmbad/Piscina/Swimmingpool · Sauna | |
| Tierarzt · Veterinario · Veterinary | Rafting | Fesrpavillon · Padiglione · Bandstand | Durchfahrtsverbot · Divieto di transito · Passage forbidden |
| Kinderspielplatz · Parco giochi · Playground | Bank/Geldautomat · Banca/Bancomat | Öffentlicher Parkplatz · Parcheggio pubblico · Car Park | Unterkünfte · Alloggi · Accommodations |
| Langlaufloipen · Piste da fondo · Cross-country-skiing | Entsorgungsstation/Scarico/Waste treatment Area Camper | City-Bus-Haltestelle · Fermata citybus · Citybus stop | |
| | Langlaufzentrum · Centro Fondo · Cross Country Center | | |

**SAND IN TAUFERS
CAMPO TURES**

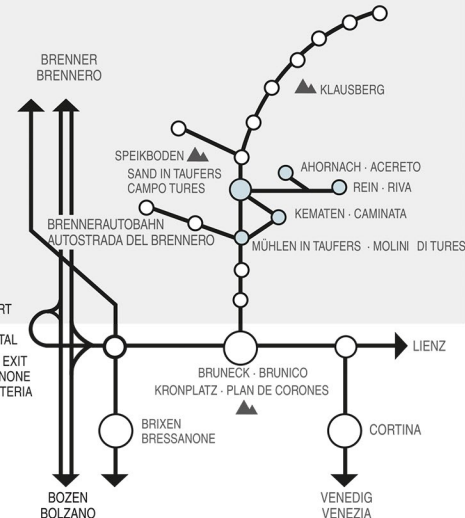
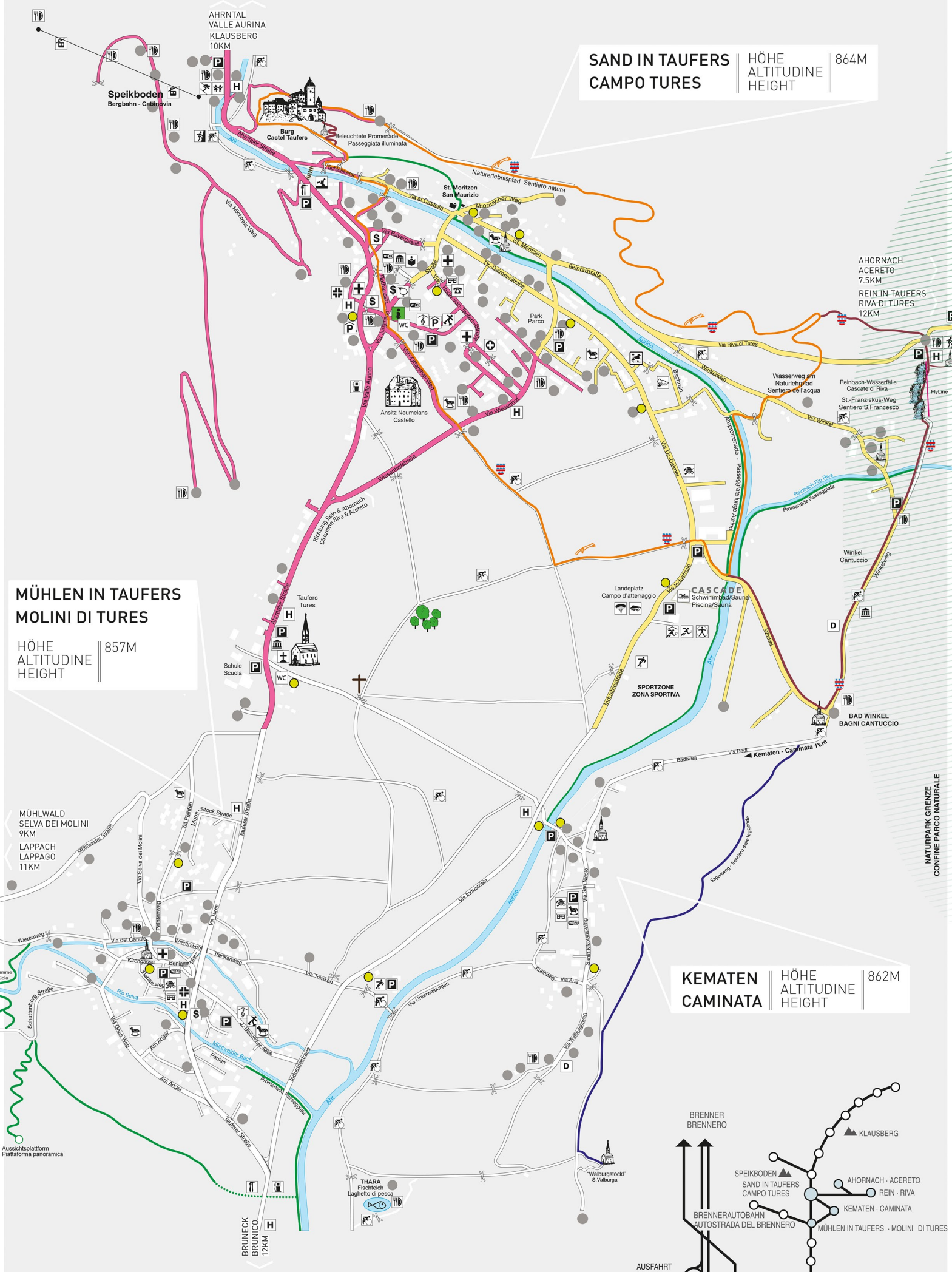
HÖHE
ALTITUDINE
HEIGHT | 864M

**MÜHLEN IN TAUFERS
MOLINI DI TURES**

HÖHE
ALTITUDINE
HEIGHT | 857M

**KEMATEN
CAMINATA**

HÖHE
ALTITUDINE
HEIGHT | 862M



TALFRAKTIONEN
FRAZIONI VALLE
VALLEY VILLAGES

SAND IN TAUFERS
CAMPO TURES

SAND IN TAUFERS -- CAMPO TURES 864M
MÜHLEN IN TAUFERS -- MOLINI DI TURES 857M
KEMATEN -- CAMINATA 862 M

NATURPARK GRENZE
CONFINE PARCO NATURALE